






TANJUNG ARU BLOCK

INDONESIA PETROLEUM DIRECT PROPOSAL BIDDING SECOND ROUND YEAR 2011

TANJUNG ARU BLOCK DIRECT PROPOSAL 2011

LEGEND :

-  : Seismic Line
-  : Well
-  : Block

DATA PACKAGE VOLUME

- Well : 3 Ea
- Seismic : 1,727.26 Km
- G&G Report : 3 Title
- G&G Map : Sheet
- Prospect Evaluation : 1 Ea

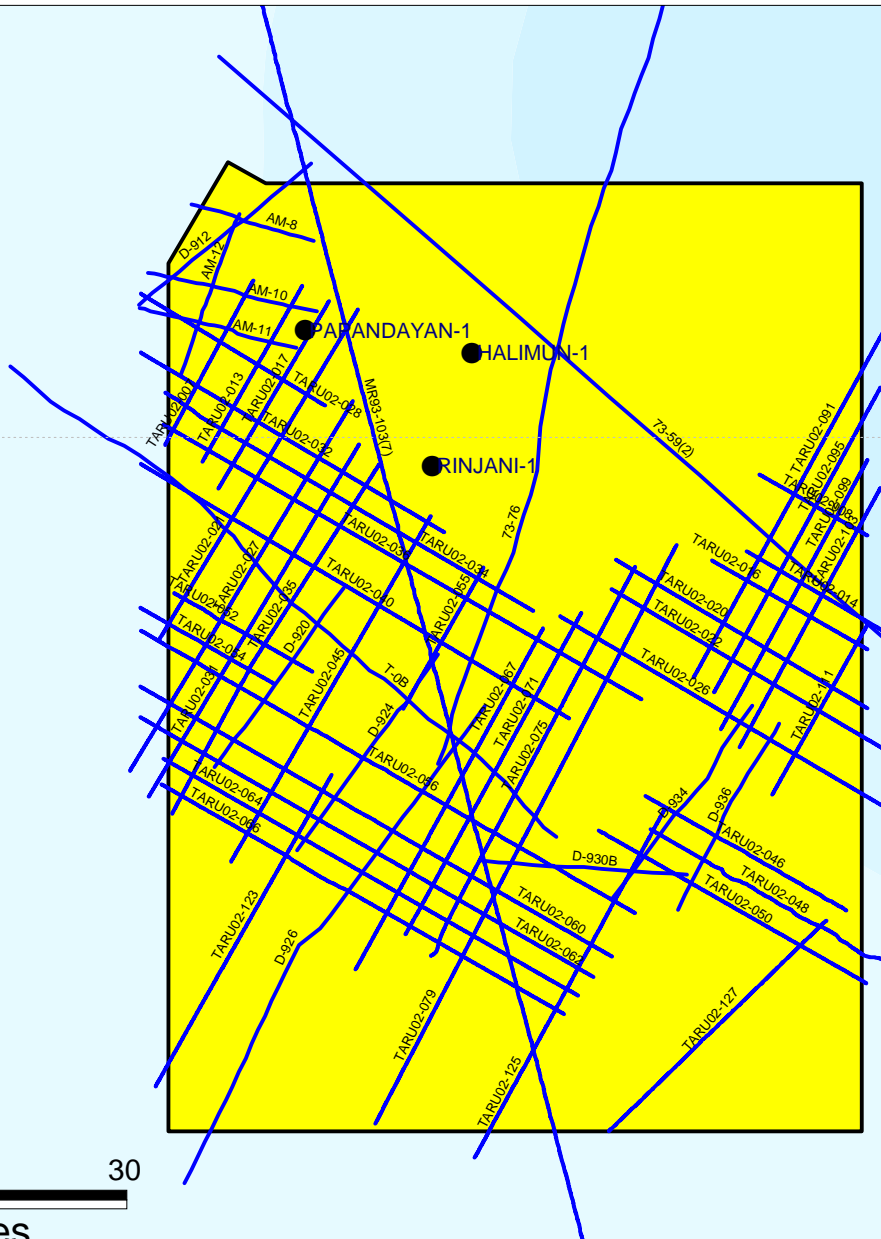


PUSAT DATA DAN INFORMASI
(PUSDATIN)
KEMENTERIAN ENERGI DAN SUMBER DAYA MINERAL

117° 0" E

118° 0" E

1° 00" S



0 15 30
kilometres