







# TANJUNG ARU BLOCK

## INDONESIA PETROLEUM DIRECT PROPOSAL BIDDING SECOND ROUND YEAR 2011

### TANJUNG ARU BLOCK DIRECT PROPOSAL 2011

#### LEGEND :

-  : Seismic Line
-  : Seismic Line  
(Optional Data Seismic Line)
-  : Well
-  : Block

#### DATA PACKAGE VOLUME

- Well : 3 Ea
- Seismic : 1,727.26 Km
- G&G Report : 3 Title
- G&G Map : Sheet
- Prospect Evaluation : 1 Ea

#### OPTIONAL DATA VOLUME

- Seismic :  
Dig : 2,554.30 Km



PUSAT DATA DAN INFORMASI  
(PUSDATIN)  
KEMENTERIAN ENERGI DAN SUMBER DAYA MINERAL

117° 0" E

118° 0" E

1° 00" S



0 15 30

kilometres