






ANGGURSI BLOCK

INDONESIA PETROLEUM DIRECT PROPOSAL BIDDING FIRST ROUND YEAR 2014

ANGGURSI BLOCK PERTAMINA

LEGEND :

-  : Seismic Line (PostStack Data)
-  : Seismic Line (Optional PostStack)
-  : Well
-  : Well (Optional Well)
-  : Block

PACKAGE DATA VOLUME

- Well : 8 Ea
- Seismic : 2,418.86 Km
- G&G Report : 6 Title
- G&G Map : 5 Sheet

OPTIONAL DATA VOLUME

- Well : 12 Ea
- Seismic :
Dig : 10,809.18 Km



PUSAT DATA DAN TEKNOLOGI INFORMASI
(PUSDATIN)
KEMENTERIAN ENERGI DAN SUMBER DAYA MINERAL

108° 0" E

109° 0" E

5° 0" S

0 25 50

kilometres