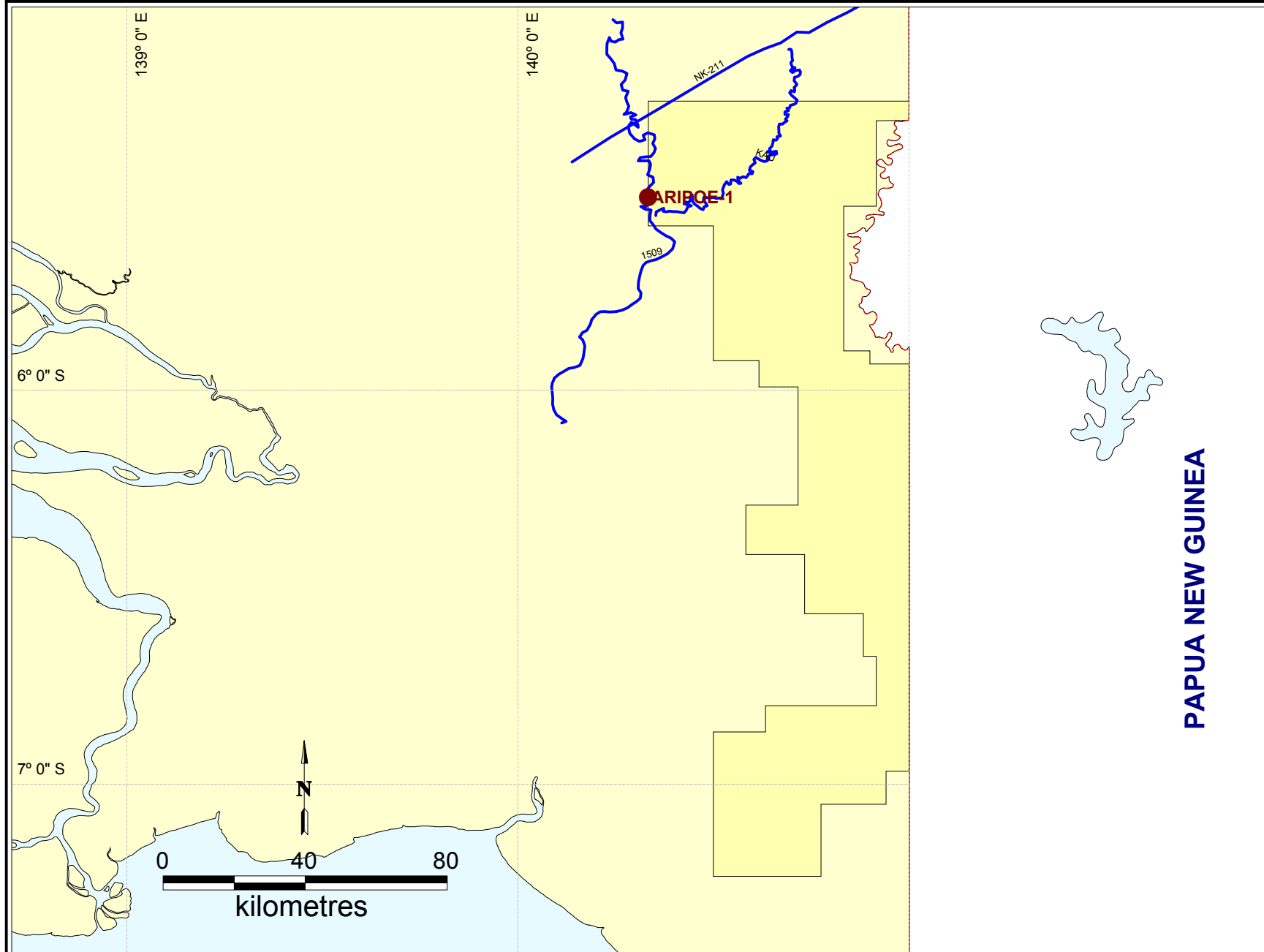








SOUTH EAST PAPUA BLOCK

INDONESIA PETROLEUM DIRECT PROPOSAL BIDDING FIRST ROUND YEAR 2014



SOUTH EAST PAPUA BLOCK DIRECT PROPOSAL 2014

LEGEND :

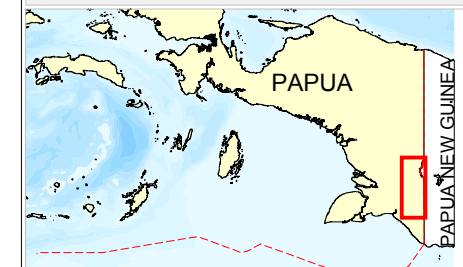
-  : Country Border
-  : Seismic Line
(PostStack Data)
-  : Well
-  : Block

PACKAGE DATA VOLUME

- Well : 1 Ea
- Seismic : 390.39 Km
- G&G Report : 1 Title
- G&G Map : 1 Sheet

OPTIONAL DATA VOLUME

- G&G Report : 8 Title
- G&G Map : 4 Sheet



PAPUA NEW GUINEA