







# BLOK MNK SAKAKEMANG


## INDONESIA UNCONVENTIONAL SHALE HYDROCARBON DIRECT PROPOSAL BIDDING ROUND 2014

### BLOK MNK SAKAKEMANG

#### LEGEND

Seismic Line

-  1972 (6)
-  1981 (16)
-  1986 (5)
-  1990 (5)
-  2002 (24)
-  2004 (17)

 : Well

 : Block

#### PACKAGE DATA VOLUME

Well : 5 Ea

Seismic : 1,599.17 Km

G&G Report : 3 Title

G&G Map : 4 Sheet



PUSAT DATA DAN TEKNOLOGI INFORMASI  
(PUSDATIN)  
KEMENTERIAN ENERGI DAN SUMBER DAYA MINERAL

**KUKULAMBAR-1**  
( Total Depth : 2025 M )

**KALI BERAU DALAM-1**  
( Total Depth : 2500 M )

**NORTH SUMPAL-1**  
( Total Depth : 2685 M )

**NIKAM-1**  
( Total Depth : 1200 M )

**TAMIANG-2**  
( Total Depth : 1337 M )

104° 00' 0" E

1° 00' 0" S

